

A66 Northern Trans-Pennine Project

Scheme 07: Bowes Bypass

TR010062

5.20 Classification of Roads Plans

(Rev 2)

APFP Regulations 5(2)(o)

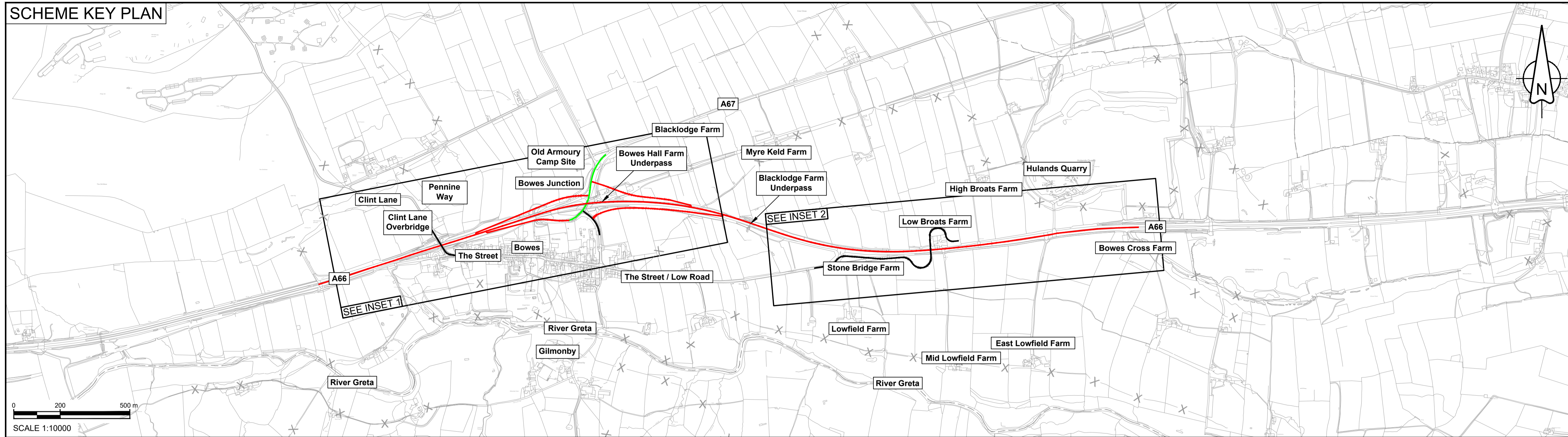
Planning Act 2008

Infrastructure Planning (Applications: Prescribed Forms and
Procedure) Regulations 2009

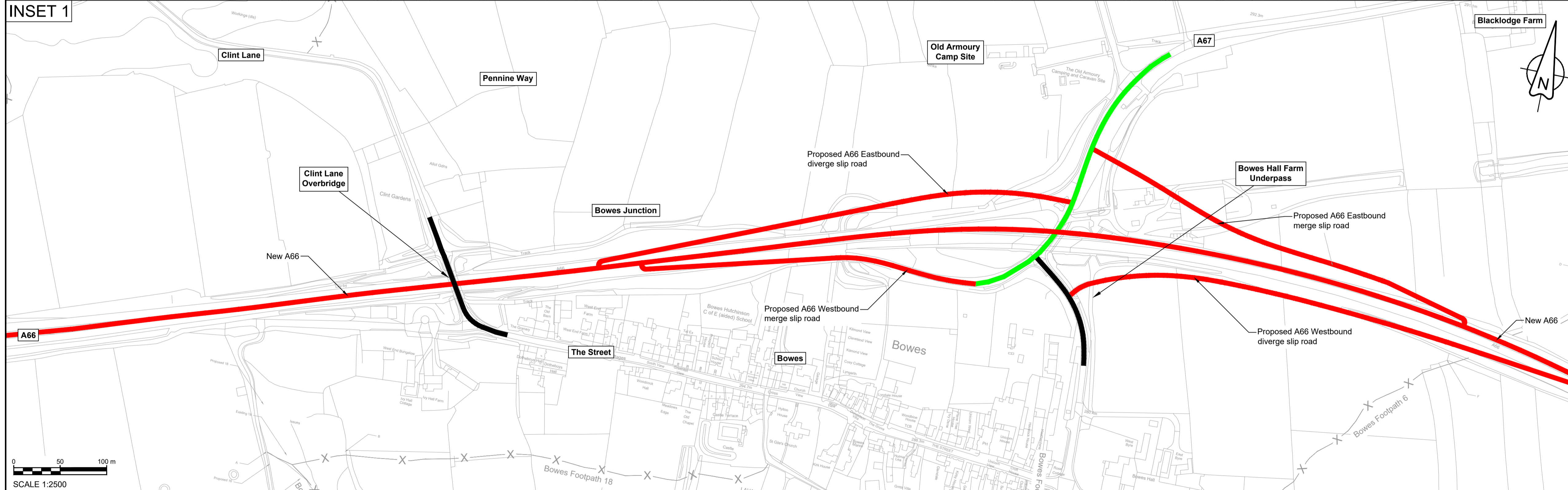
Deadline 7

09 May 2023

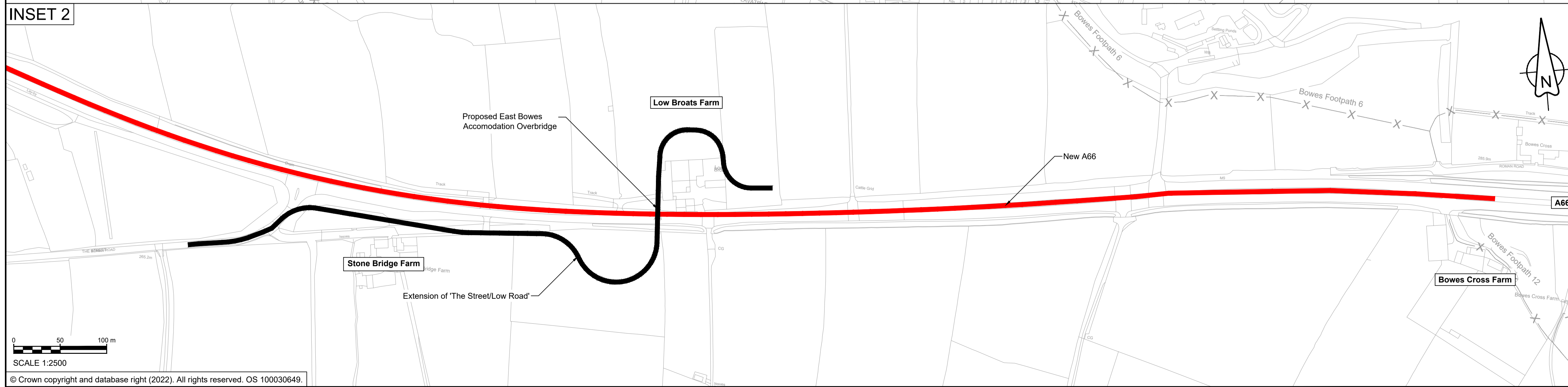
SCHEME KEY PLAN



INSET 1



INSET 2



NOTES

1. THIS PLAN SHOULD BE READ IN CONJUNCTION WITH OTHER PLANS AND DOCUMENTS RELATING TO THE APPLICATION FOR DEVELOPMENT CONSENT. IN PARTICULAR THE DEVELOPMENT CONSENT ORDER ARTICLE AND SCHEDULE ENTITLED 'CLASSIFICATION OF ROADS'.
2. THE ROADS IDENTIFIED ON THIS PLAN ARE TO BE CLASSIFIED AS PROVIDED FOR IN THE DEVELOPMENT CONSENT ORDER. THE DESIGN SHOWN HERE IS FOR ILLUSTRATIVE PURPOSES ONLY.
3. THE ROADS SHOWN IN GREY ON THIS PLAN ARE NOT REFERENCED IN THE DEVELOPMENT CONSENT ORDER SCHEDULE ENTITLED 'CLASSIFICATION OF ROADS', BECAUSE THEIR CLASSIFICATION IS NOT AFFECTED BY THAT ORDER. THEY ARE IDENTIFIED ON THE PLAN FOR LOCATION/INFORMATION PURPOSES ONLY.

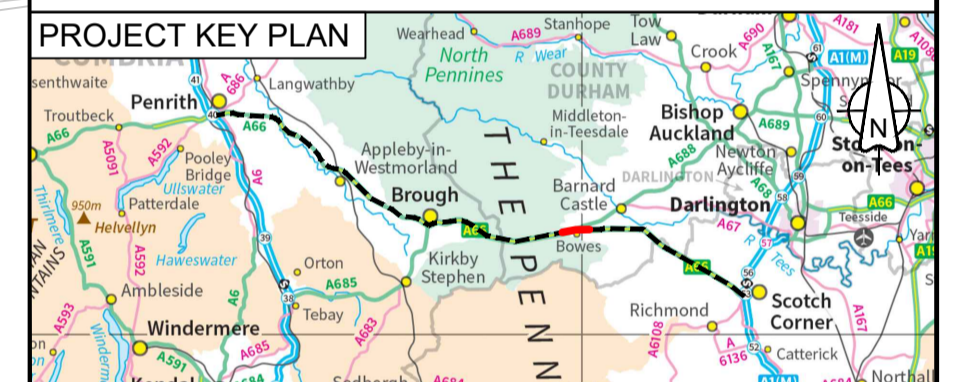
KEY

- A66
- A67
- UNCLASSIFIED ROAD
- EXISTING PUBLIC RIGHT OF WAY
- PARISH BOUNDARY

0 200 500 m
SCALE 1:10000

0 50 100 m
SCALE 1:2500

0 50 100 m
SCALE 1:2500



C02	Change Application - revised PMA design at Low Broats				
	RDW	TEGG	THAL	THAL	FMOL
	21/04/23	21/04/23	03/05/23	03/05/23	03/05/23
Revision details					
Revision	Created	Checked	Reviewed	Approved	Authorised
	dd/mm/yy	dd/mm/yy	dd/mm/yy	dd/mm/yy	dd/mm/yy

Purpose
DCO APPLICATION

PINS Reference Number
TR010062/APP/5.20

Client
3 Piccadilly Place
Manchester
M1 3BN



Project Name / Scheme Name
**A66 Northern Trans-Pennine Project
Scheme 07
Bowes Bypass**

Drawing Title
**Classification of Roads Plan
Regulation 5(2)(o)
Sheet 1 of 1**

Project Ref. No.	Stage	Scale :	As Shown	@ A1
---	PCF3	Dimensions :	M	

Drawing Number	Project	Originator	Volume
HE565627	- AMY	- HAC	-
S07	-DR-CH-	501301	
Location	Type	Role	Number

Suitability	Suitability Description	Revision
A	Approved for Stage Complete	C02